



Republika ng Pilipinas
Lungsod Quezon
SANGGUNIANG PANLUNGSOD
(City Council)

PO2001-57

80th Regular Session

ORDINANCE NO. SP- 1046, S-2001

AN ORDINANCE APPROVING THE SUBDIVISION PLAN OF A SOCIALIZED HOUSING PROJECT (BP BLG 220) WITH TWENTY NINE (29) LOTS, COMMUNITY MORTGAGE PROGRAM, CONTAINING AN AREA OF ONE THOUSAND THREE HUNDRED FIFTY (1,350) SQUARE METER, COVERED BY TRANSFER CERTIFICATES OF TITLE NUMBERED RT-72099, RT-72096, RT-72100 AND RT-54568 OF THE REGISTRY OF DEEDS OF QUEZON CITY, LOCATED AT KAGAWAD STREET, DOLOR SUBDIVISION, BARANGAY BATASAN HILLS, QUEZON CITY, METRO MANILA, AS APPLIED FOR BY THE RESOLUTION EXTENSION HOMEOWNERS ASSOCIATION, INC., SUBJECT TO THE CONDITIONS PRESCRIBED UNDER QUEZON CITY ORDINANCE NO. SP-56, S-93 AND BATAS PAMBANSA BLG. 220.

Introduced by Councilors WINSTON "Winnie" T. CASTELO, MA.
FRESCA M. BIGLANG-AWA, GODOFREDO T. LIBAN II,
MARCIANO P. MEDALLA, ENRICO S. SERRANO, ERIC
Z. MEDINA and ALMARIO E. FRANCISCO.

BE IT ORDAINED BY THE CITY COUNCIL OF QUEZON CITY IN
SESSION ASSEMBLED:

SECTION 1. The subdivision plan of a Socialized Housing Project (BP Blg 220 with twenty nine (29) lots, Community Mortgage Program, containing an area of One Thousand Three Hundred Fifty (1,350) square meters, covered by Transfer Certificates of Title Numbered RT-72099, RT-72096, RT-72100 and RT-54568 of the Registry of Deeds of Quezon City, located at Kagawad Street, Dolor Subdivision, Barangay Batasan Hills, Quezon City, Metro Manila, as applied for by the RESOLUTION EXTENSION HOMEOWNERS ASSOCIATION, INC., is hereby approved, subject to the conditions prescribed under Quezon City Ordinance No. SP-56, S-93 and Batas Pambansa Blg. 220, details of which are as follows:

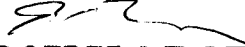
PROJECT NAME	: SOCIALIZED HOUSING PROJECT (BP Blg. 220) with twenty-nine (29) lots : Community Mortgage Program
PROJECT LOCATION	: Kagawad Street, Dolor Subdivision, Barangay Batasan Hills, Quezon City Metro Manila
NAME OF OWNER	: RESOLUTION EXTENSION HOMEOWNERS ASSOCIATION, INC.

[Handwritten signature] *[Handwritten initials]*

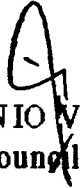
ADDRESS OF OWNER : Same as Project Site
NAME OF DEVELOPER : Same as Name of Owner
TOTAL GROSS AREA : One Thousand Three Hundred Fifty (1,350)
square meters
NO. OF SALEABLE LOTS : Twenty- nine (29) lots

SECTION 2. This Ordinance shall take effect upon its approval.


ENACTED: March 20, 2001.


GODOFREDO T. LIBAN II
Majority Floor Leader
Acting Presiding Officer

ATTESTED:



EUGENIO V. JURILLA
City Council Secretary

APPROVED: APR 27 2001


ISMAEL A. MATHAY, JR.
City Mayor

CERTIFICATION

This is to certify that this Ordinance which was included in the agenda on March 20, 2001 and approved on third reading under SUSPENDED RULES on the same date was confirmed by the City Council on March 27, 2001.


EUGENIO V. JURILLA
City Council Secretary

//mos*

